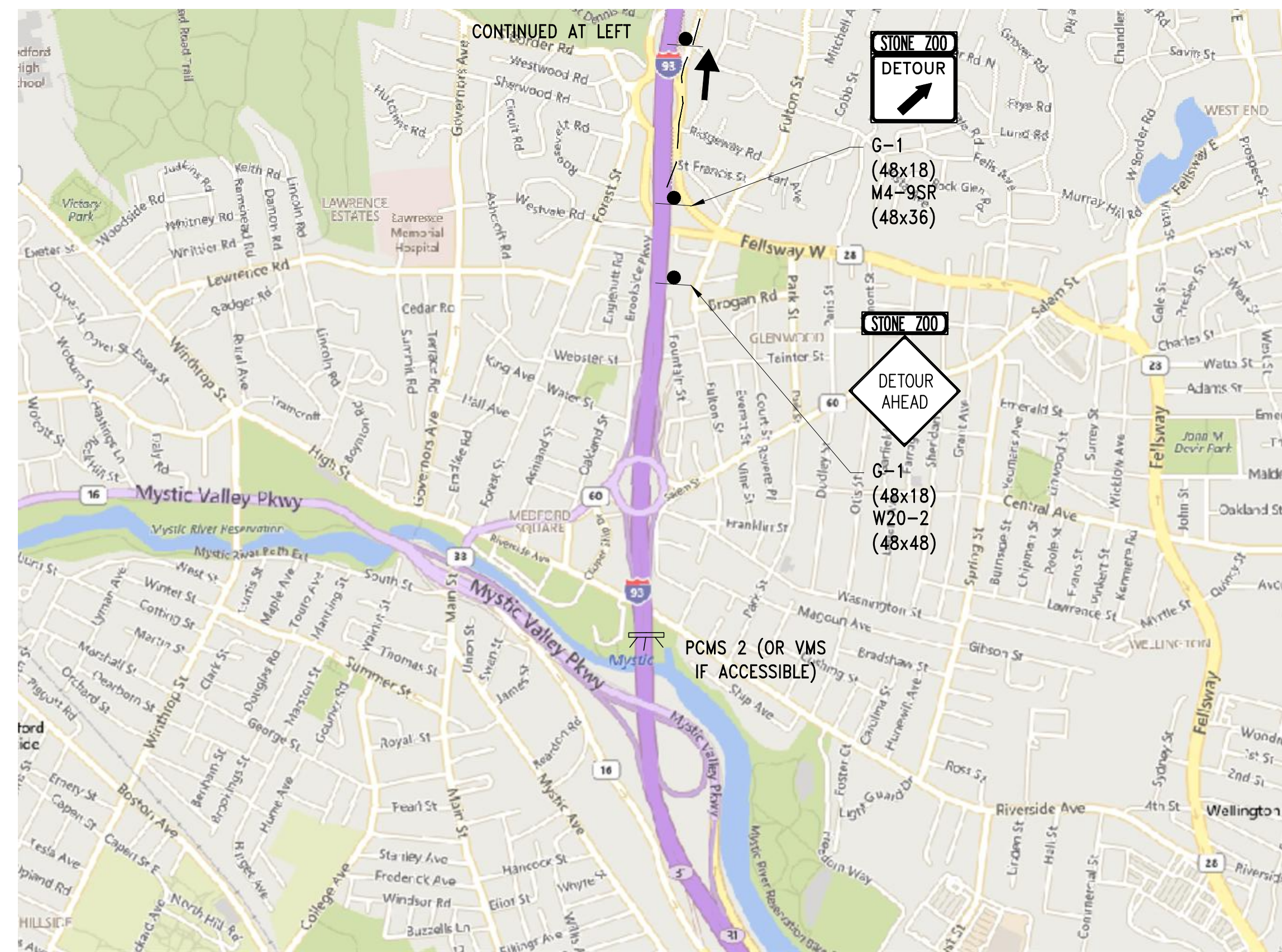
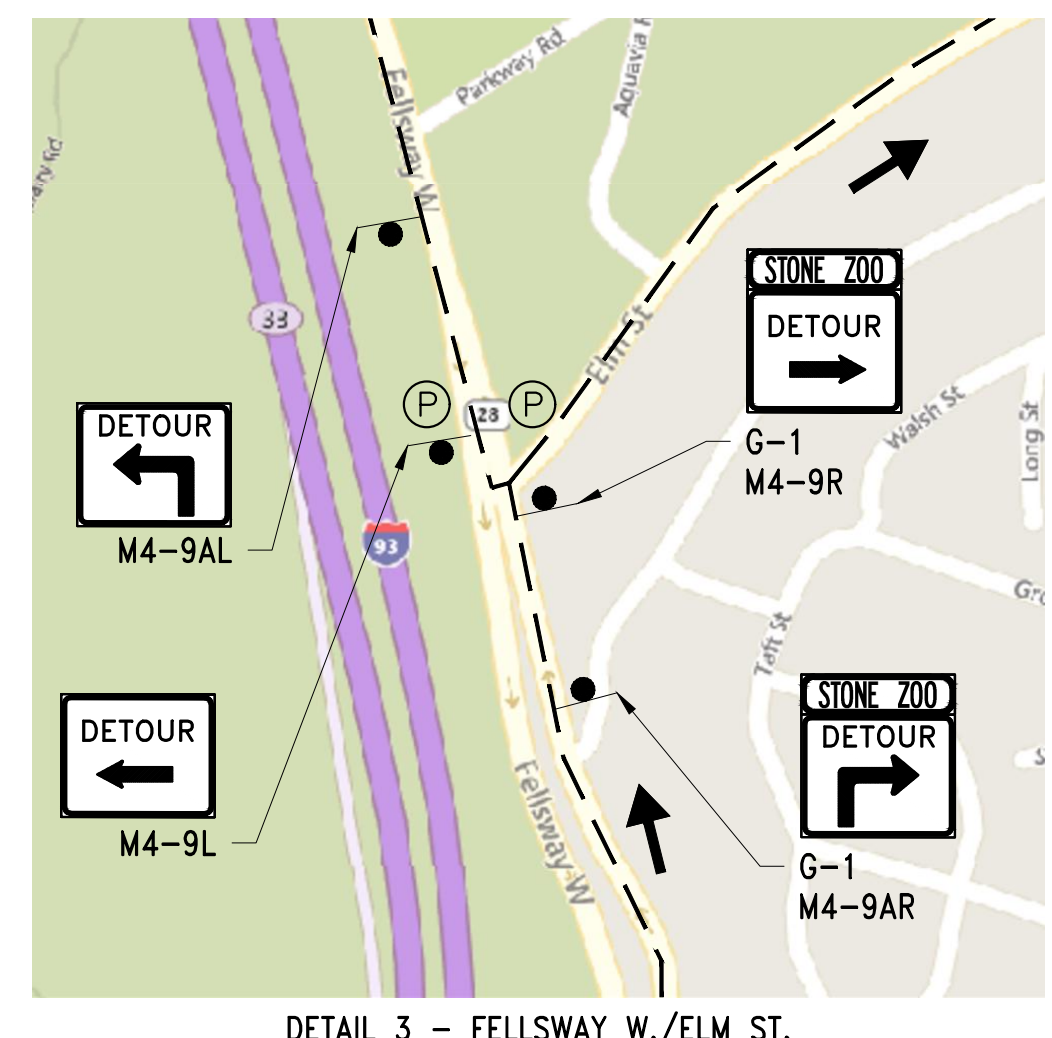
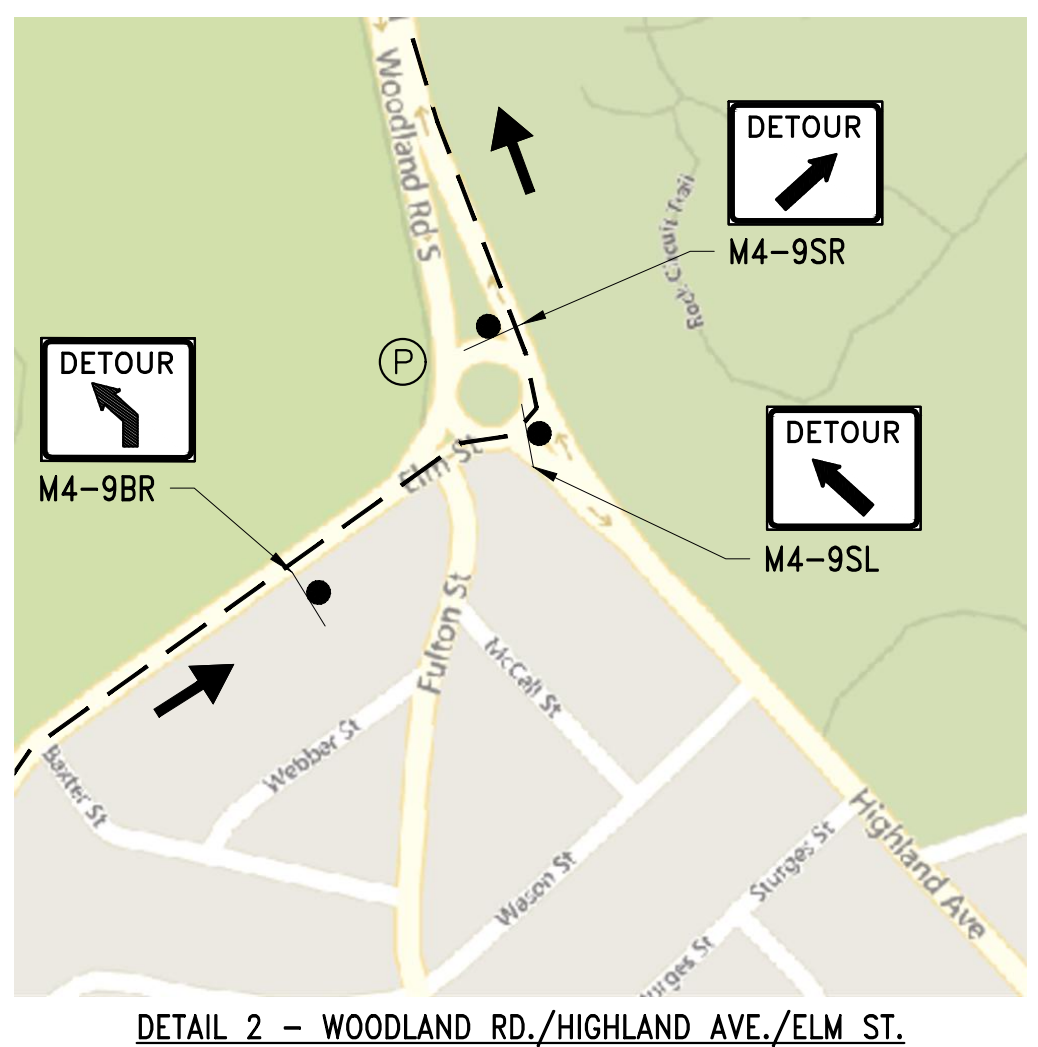
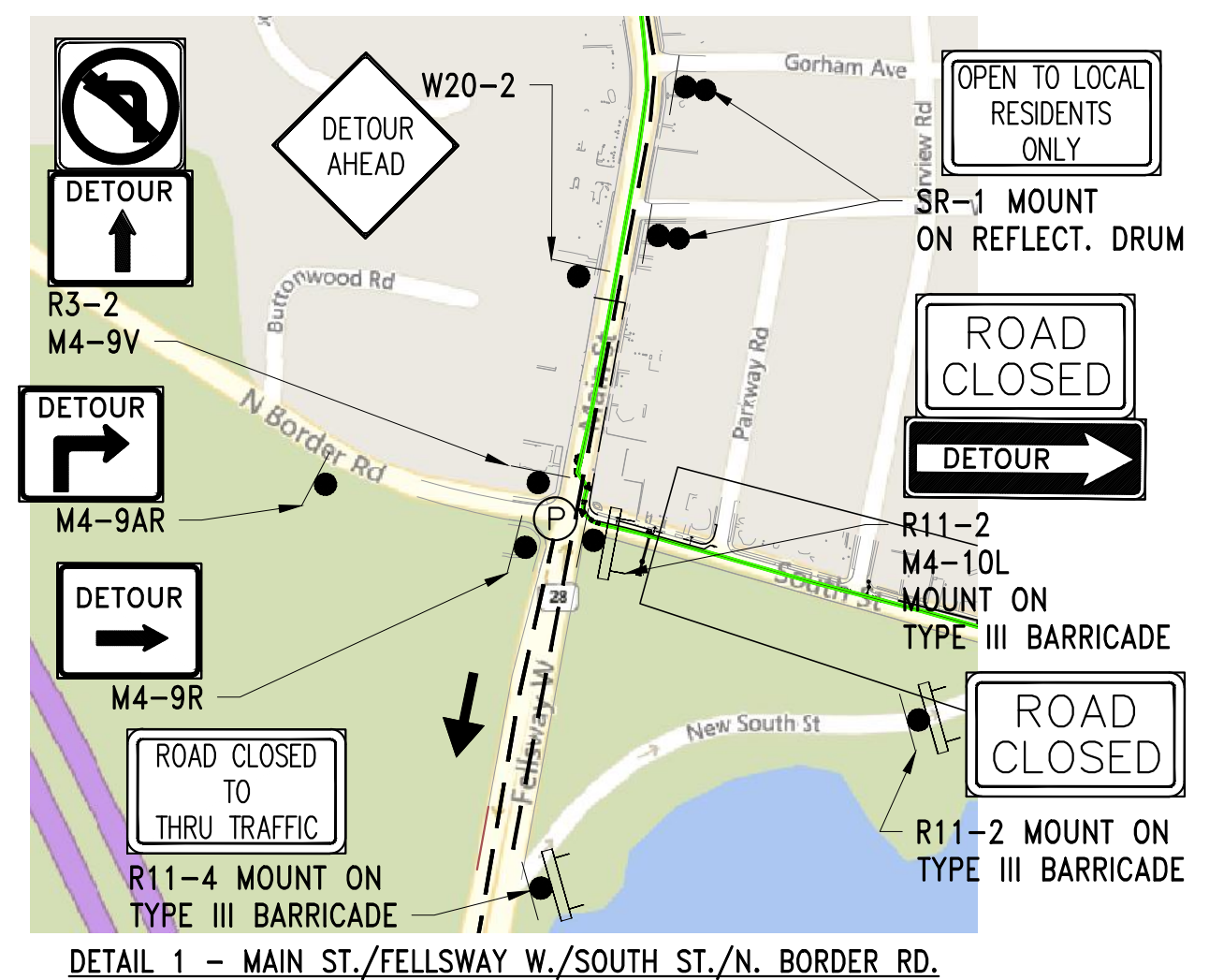
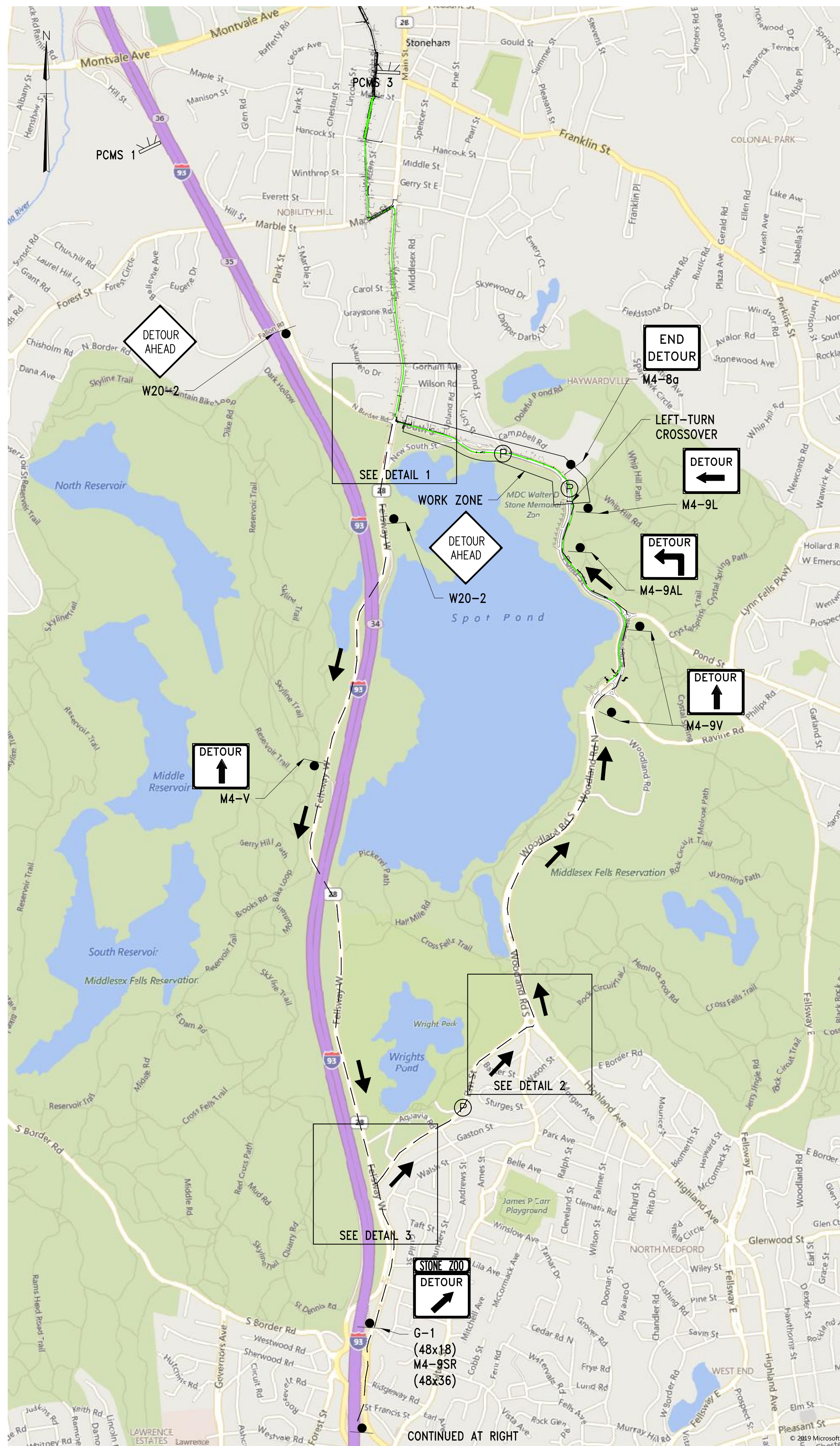


FILE NAME: S:\1951\Active\1951075\p\Enr\WM-056\Contract\_7067\03\_Traffic\7067\_T-20.dwg LAYOUT NAME: T-20A PLOTTED: Monday, April 08, 2019 - 10:35am USER: jkmartin



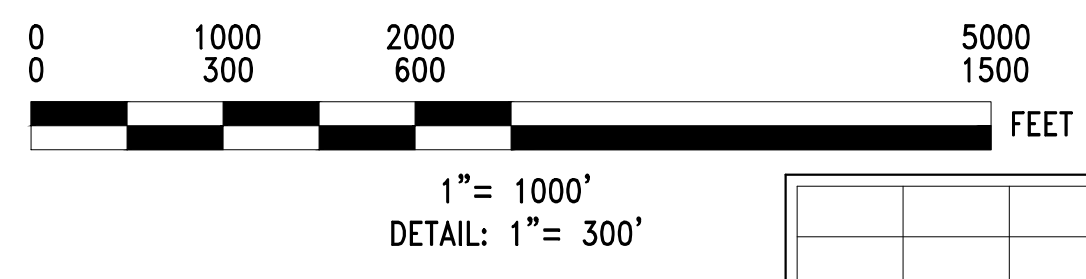
- NOTES:**
- SEE DRAWING T-1 FOR GENERAL NOTES.
  - ALL TEMPORARY DETOUR ROUTE SIGNS SHALL BE COVERED WHEN NOT IN EFFECT.

**SUGGESTED PORTABLE CHANGEABLE MESSAGE SIGN (PCMS) TEXT**

MESSAGE	PCMS 1 & 2	PCMS 3
1	SPOT POND RD WORK	MAIN ST SOUTH ST RD WORK
2	USE EXIT 33 FOR STONEZOO	EXPECT DELAYS [DATES]
3		SEEK ALT. ROUTE

**TEMPORARY TRAFFIC CONTROL LEGEND**

- PORTABLE CHANGEABLE MESSAGE SIGN (PCMS)
- TEMPORARY SAFETY SIGNING FOR CONSTRUCTION OPERATIONS
- REFLECTORIZED DRUM
- PORTABLE BREAKAWAY BARRICADE TYPE III
- POLICE OFFICER
- DIRECTION OF DETOUR TRAFFIC



NO.	DATE	BY	CHK'D	REVISION

CONTRACT NO. :	7067	CAD FILE NO. :	
ACCESSION NO. :	----	SECTION NO. :	110
DATE :	JANUARY 2019	DESIGNED BY :	JKM
SCALE :	1"=1000' / DETAIL 1"=300'	DRAWN BY :	JKM
		CHECKED BY :	----
		APPROVED BY :	----

MASSACHUSETTS WATER RESOURCES AUTHORITY  
 5 BURLINGTON WOODS  
 BURLINGTON, MA 01803  
 www.stantec.com

NORTHERN INTERMEDIATE HIGH PIPELINE  
 SECTION 110 – STONEHAM, MASSACHUSETTS  
 MWRA CONTRACT NO. 7067  
**DETOUR PLAN –**  
**SOUTH STREET**  
**EASTBOUND**

DRAWING NO.  
 T-20  
 ----OF 64