


**Table 1 - Proposed Test Boring Program**

MWRA  
Rehabilitation of Weston Aqueduct Supply Main 3  
Waltham, Massachusetts

Boring	Approximate Street Address	Boring Location	Property Owner
B-8	750 South St	South St	Public
B-9	30 Charles River Rd	South St & Charles River Rd	Public
B-10	54 Charles River Rd	Charles River Rd	Public
B-11	100 Charles River Rd	Charles River Rd	Public
B-12	164 Charles River Rd	Charles River Rd	Public
B-13	Approximately 200' North of 110 Angleside Rd	Charles River Rd	Private
B-14	Approximately 200' East of 95 Sawyer Rd	Stanley Ave	Public
B-15	Near intersection Lt. Lawrence Duffy Ave & Howe Ave	Lt. Lawrence Duffy Ave	Public
B-16	Approximately 110' East of Howe Ave & Maynard Ave	Howe Ave	Public
B-17	Near intersection of Howe Ave, Clarke Ave, and Riverview Ave	Howe Ave & Clarke Ave	Public
B-18	415 South St, Gosman Sports and Convocational Center Parking Lot	Brandeis University	Private
B-19	415 South St, Gosman Sports and Convocational Center Parking Lot	Brandeis University	Private
B-20	250 South St, South of Indian Community Church Boston	South St Pumping Station	Public
B-21	190 South St	Beth Israel Memorial Park	Private
B-22	99 Hope Ave	Hope Ave	Private
B-23	70 Hope Ave	Longview Place Apts	Private
B-24	19 Bellevue St	Bellevue St & Prospect St	Private
B-25	23 Sun St	Sun St	Public
B-26	6 Fern St	Fern St	Public
B-27	146 Felton St	Felton St & Harvard St	Public
B-28	101 Felton St	Felton St	Public
B-29	62 Felton St	Felton St & Water St	Public
B-30	22 Felton St	Felton St	Public

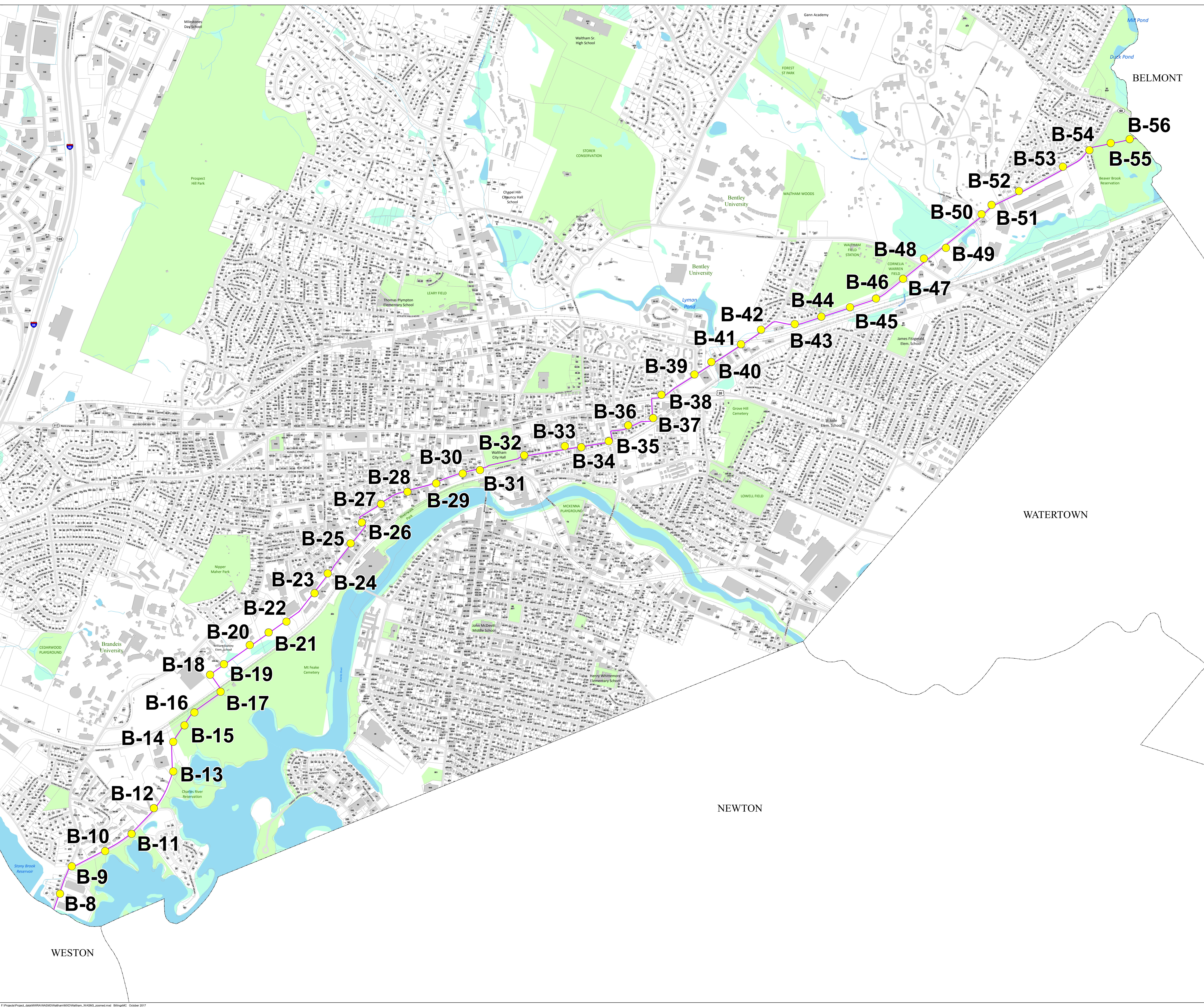
B-31	8 Felton St	Felton St & Moody St	Public
B-32	118 Central St	Central St & Elm St	Public
B-33	60 Central St	Central St & Appleton St	Public
B-34	44 Central St	Central St & Cross St	Public
B-35	4 Central St	Central St & Newton St	Public
B-36	25 Barton St	Barton St & Townsend St	Public
B-37	99 Chamberlain Terrace	Chamberlain Ter	Public
B-38	401 Main St	Main St & Ellison Park	Public
B-39	50 Linden St	Linden St & Middlesex Rd	Public
B-40	78 Linden St	Linden St	Private
B-41	127 Linden St	Linden St	Private
B-42	196 Linden St	Linden St & Access Rd	Public
B-43	42 Waverley Oaks Rd	Waverley Oaks Rd	Public
B-44	66 Waverley Oaks Rd	Waverley Oaks Rd	Public
B-45	Approximately 400' East of intersection of Marianne Rd & Waverley Oaks Rd	Waverley Oaks Rd	Public
B-46	Approximately 850' East of intersection of Marianne Rd & Waverley Oaks Rd	Waverley Oaks Rd	Public
B-47	215 Waverley Oaks Rd	Waverley Oaks Rd	Public
B-48	225 Waverley Oaks Rd	Waverley Oaks Rd & Beaver St	Public
B-49	272 Waverley Oaks Rd	Waverley Oaks Rd	Private
B-50	320 Waverley Oaks Rd	Waverley Oaks Rd & Chapel Rd	Public
B-51	357 Waverley Oaks Rd	Waverley Oaks Rd	Public
B-52	406 Waverley Oaks Rd	Waverley Oaks Rd & Parkview Rd	Public
B-53	450 Waverley Oaks Rd	Waverley Oaks Rd & Upton Rd	Public
B-54	496 Waverley Oaks Rd	Waverley Oaks Rd & Wilson Rd	Public
B-55	522 Waverley Oaks Rd	Beaver Brook Reservation	DCR
B-56	No Address	Beaver Brook Reservation	DCR





Proposed Borings  
for MWRA WASM3

October 2017



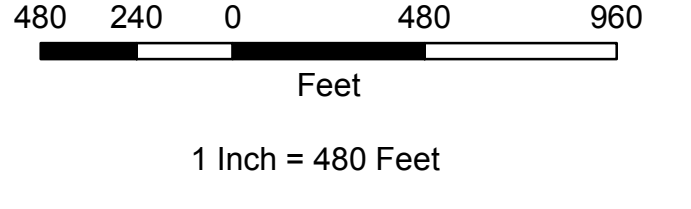

**Legend**

MWRA WASM3

- Proposed Boring Location
- WASM3 Pipe

**Basemap**

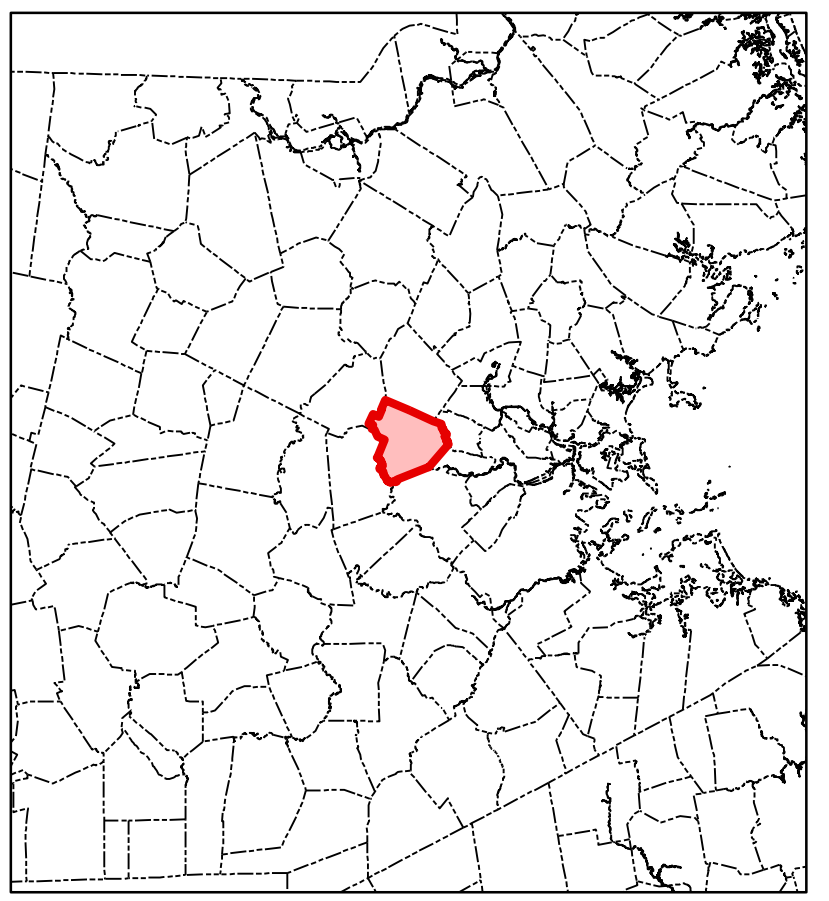
- Town Boundary
- Building Footprint
- Parcels\_wAssessorData
- Protected and Recreational OpenSpace
- Road Surface
- Stream
- Water Body
- DEP Wetland



1 Inch = 480 Feet

Source: Town of Belmont, CDM Smith, and MassGIS

Coordinate System: NAD83 Mass. State Plane Meters of 2011 Feet



WESTON

NEWTON

WATERTOWN

BELMONT